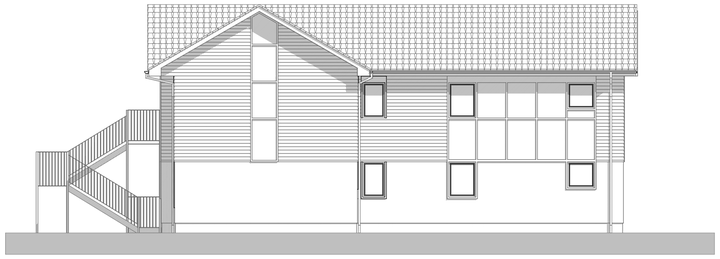

XE-01 Unit A4 West Elevation 1:100

XE-02 Unit A4 North Elevation 1:100

XE-03 Unit A4 East Elevation 1:100

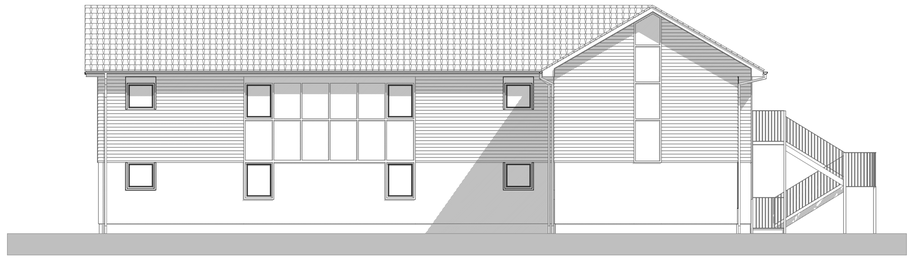

XE-04 Unit A4 South Elevation 1:100

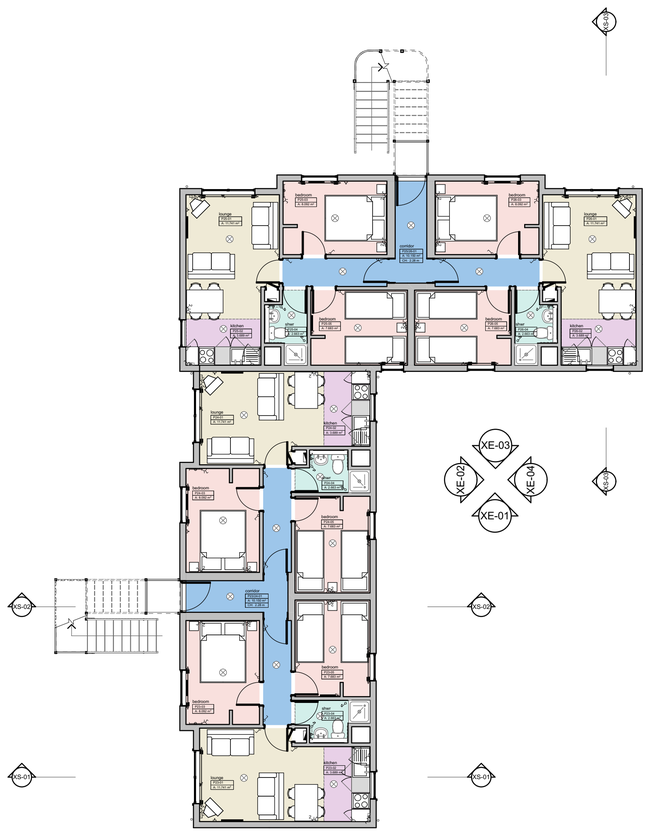

SX A4 Ground Floor 1:100

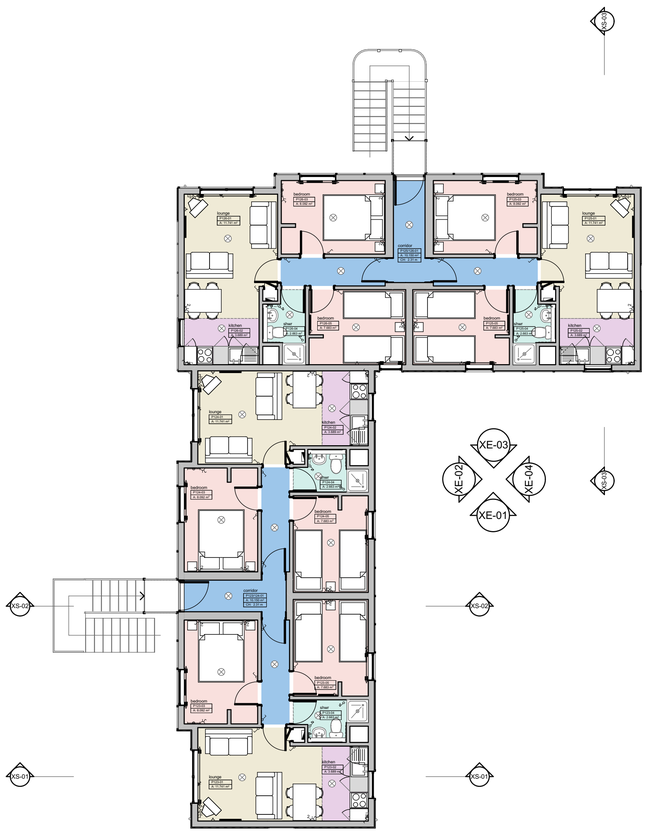

SX A4 First Floor 1:100

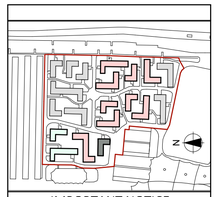

IMPORTANT NOTICE

This Drawing remains at all times in the copyright of The Inspired Partnership Limited. This drawing shall not be altered or copied in whole or in part without their prior written consent

THIS DRAWING HAS BEEN PREPARED FROM SITE SURVEY INFORMATION TAKEN BY IPL & OTHERS

No allowance has been made for historic internal fabric repairs, ie. additional wallboard. All opening positions are located from external information. Site check dimensions are to be taken prior to manufacture of any bespoke items.

Consultants & Contractors must check ALL dimensions on site. Only figured dimensions are to be used. Discrepancies must be reported immediately to the client before proceeding. Neither IPL nor the client accepts responsibility for works undertaken or materials purchased without accurate site assessment and specific measurement

Where this drawing is used for TENDERING purposes all tendering contractors must undertake site inspection and avail themselves of site conditions, and any discrepancies between a Survey or a Proposal and a Site must be reported immediately to the client and qualified clearly and concisely within any subsequent tendering return.

- [ ] SURVEY
- [ ] DISCUSSION PURPOSES
- [ ] FEASIBILITY DRAWING
- [ ] CLIENT APPROVAL
- [ ] LPA PRE-APP DRAWING
- [x] LPA SUBMISSION
- [ ] BUILDING REGULATIONS
- [ ] CONSTRUCTION ISSUE
- [ ] TENDER ISSUE
- [ ] REVISION
- [ ] AS BUILT DRAWING

Rev	Date	Comment
		Client Approval
		A - Approved
X		*B - Approved with Comments*
		C - Do Not Use

Project:
2015/2016 Lagoon Bay: Phase 2

Client:
Butlins Skegness Resort
Roman Bank
Skegness
Lincolnshire
PE25 1NJ

INSPIRED PARTNERSHIP LIMITED

Drawn: DS Date: Aug '15
Sheet Size: A1 Scale: 1:100

Sheet Description:
A4: Minnows Way
A4 survey plans and elevations

Sheet Number: S2_171_**007** No: 7 Rev:

Please consider the environment before printing.

007A4 survey plans and elevations plotted on 02 October 2015 from I:\04 - IPL Project Files 2013\171 - LAGOON (phase 2)\01 - IPL data files\01A - Drawings\Drawings & Attributes_19.pln